

1



Jurisdictional Wetlands		Waters of the US	
PEM1A	M2U53		
PEM1H	R2563		
PEM1B	R1U61		
PEM2B	R2U61		
PEO4B	R4OW		
PEO14A	R5OW		
POF1B			
PSN14B			
PSB1A			
PSB1E			
PSB1H			

● Sample Points



Seward Highway MP 99-105
Wetland Delineation
Figure 3a: Wetland Types

DOT & PF Project No. 53577

Scale: 1:3400
Jan 30, 2008



W.O. 069207D
Filename: Figure_3a.mxd

2



Seward Highway MP 99-105
Wetland Delineation
Figure 3b: Wetland Types

DOT & PF Project No. 53577



Scale: 1:2400
Jan 30, 2008

W.O. 056207D
Filename: Figure_3b.mxd



3




Seward Highway MP 99-105
Wetland Delineation
Figure 3c: Wetland Types

DOT & PF Project No. 53577



Scale: 1:2400
Jan 30, 2008
Filename: Figure 3c.mxd





Seward Highway MP 99-105
 Wetland Delineation
 Figure 3d: Wetland Types

DOT & PF Project No. 53577



Scale: 1:2400
 Jan 30, 2008

W.O. 059207D
 Filename: Figure_3d.mxd



5



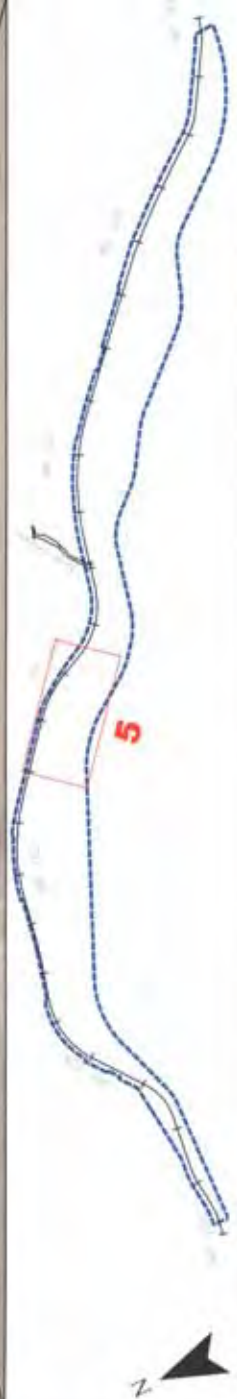
Seward Highway MP 99-105
Wetland Delineation
Figure 3e: Wetland Types

DOT & PF Project No. 53577

Scale: 1:2400
Jan 30, 2008



W.O. 056007D
Filename: Figure_3e.mxd



6



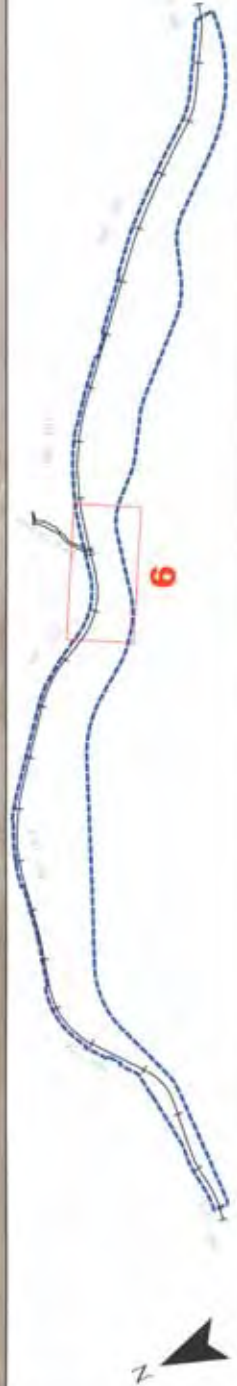
Seward Highway MP 99-105
Wetland Delineation
Figure 3f: Wetland Types

DOT & PF Project No. 53577



Scale: 1:2400
Jan 30, 2008

W.G. 059207D
Filename: Figure 3f.mxd



6

7



Seward Highway MP 99-105
 Wetland Delineation
 Figure 3g: Wetland Types

DOT & PF Project No. 53577



Scale: 1:2400
 Jan 30, 2008

W.O. 0962079
 Filename: Figure 3g.mxd



8




Seward Highway MP 99-105
 Wetland Delineation
 Figure 3h: Wetland Types

DOT & PF Project No. 53577



Scale: 1:2400
 Jan 30, 2008

W.G. 058207D
 Filename: Figure_3h.mxd



9



Seward Highway MP 99-105
Wetland Delineation
Figure 3: Wetland Types

DOT & PF Project No. 53577



Scale: 1:2500
Jan 30, 2008

W.O. D59207D
Filename: Figure 3.mxd



10



Seward Highway MP 99-105
Wetland Delineation
Figure 3j: Wetland Types

DOT & PF Project No. 53577

Scale: 1:2400
Jan 30, 2008



W.O. D59207D
Filename: figure_3j.mxd



1



- AW Anadromous Waterways
- BF Broadleaf Forest
- BS Broadleaf Shrub
- BSW Birch Woodland
- BM Barren Meadow
- BSM Burgeoning Meadow
- DW Disturbed Wetland
- DF Disturbed Forest
- DSB Dwarf Sphagnum Bog
- ID Intermittent Dry
- MFL Mixed Forest Lowland
- MFW Mixed Forest Wetland
- PS Perennial Stream
- SS Shrub Swamp
- SP Sphagnum Forest
- WSM Wet Sedge Meadow
- Sample Points



Seward Highway MP 99-105
Wetland Delineation
Figure 4a: Habitat Types

DOT & PF Project No. 53577



Scale: 1:2400
Jan 30, 2008

W.G. 056507P
Filename: Figure_4a.mxd