


2



Seward Highway MP 99-105
 Wetland Delineation
 Figure 4b: Habitat Types

DOT & PF Project No. 53577
 Scale: 1:2400
 Jan 30, 2008
 W.G. 0590070
 Filename: Figure_4b.mxd



3



Seward Highway MP 99-105
Wetland Delineation
Figure 4c: Habitat Types

DOT & PF Project No. 53577

Scale: 1:2400
Jan 30, 2008



W.O. D9907D
Filename: figure_4c.mxd



4



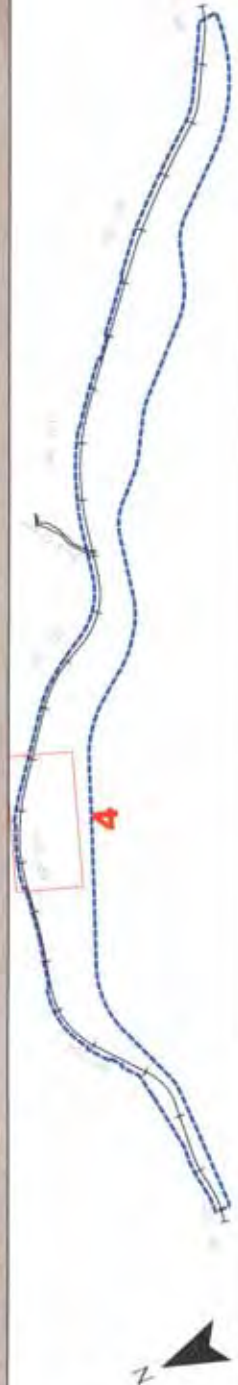
Seward Highway MP 99-105
Wetland Delineation
Figure 4d: Habitat Types

DOT & PF Project No. 53577



Scale: 1:2500
Jan 30, 2008

W.O. D69207D
Filename: Figure_4d.mxd



5



Seward Highway MP 99-105
 Wetland Delineation
 Figure 4e: Habitat Types

DOT & PF Project No. 53577



Scale: 1:2400
 Jan 30, 2008

W.O. D990070
 Filename: figure 4e.mxd



6



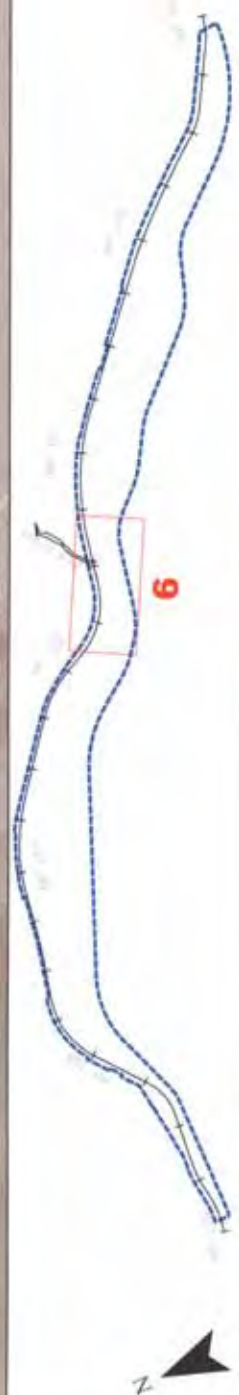
Seward Highway MP 99-105
 Wetland Delineation
 Figure 4f: Habitat Types

DOT & PF Project No. 53577



Scale: 1:2400
 Jan 30, 2008

W.O. 056207D
 Filename: Figure_4f.mxd



7



Seward Highway MP 99-105
 Wetland Delineation
 Figure 4g: Habitat Types

DOT & PF Project No. 53577



Scale: 1:2400
 Jan 30, 2008

W.O. 069207D
 Filename: Figure_4g.mxd



8




Seward Highway MP 99-105
 Wetland Delineation
 Figure 4h: Habitat Types

DOT & PF Project No. 53577

Scale: 1:2400
 Jan 30, 2008



W.O. D092070
 Filename: Figure_4h.mxd



9




Seward Highway MP 99-105
 Wetland Delineation
 Figure 4i: Habitat Types

DOT & PF Project No. 53577

Scale: 1:2400
 Jan 30, 2008



W.O. D692070
 Filename: Figure 4i.mxd



10




Seward Highway MP 99-105
Wetland Delineation
Figure 4j: Habitat Types

DOT & PF Project No. 53577



Scale: 1:2400
Jan 30, 2008

W.O. 090207D
Filename: Figure_4j.mxd



1



	Review Areas	Waters of the US
	Study Area Boundary	RELMA
	Under The Regulatory Determination	RED1B
	Original Study	RELMA
	Area Boundary	PCOM
	Sample Points	PCOS3
	Culverts	PCOS4
		PCOS5
		PCOS6
		PCOS7
		PCOS8
		PCOS9
		PCOS10
		PCOS11
		PCOS12
		PCOS13
		PCOS14
		PCOS15
		PCOS16
		PCOS17
		PCOS18
		PCOS19
		PCOS20
		PCOS21
		PCOS22
		PCOS23
		PCOS24
		PCOS25
		PCOS26
		PCOS27
		PCOS28
		PCOS29
		PCOS30
		PCOS31
		PCOS32
		PCOS33
		PCOS34
		PCOS35
		PCOS36
		PCOS37
		PCOS38
		PCOS39
		PCOS40
		PCOS41
		PCOS42
		PCOS43
		PCOS44
		PCOS45
		PCOS46
		PCOS47
		PCOS48
		PCOS49
		PCOS50

Seward Highway MP 99-105
Wetland Delineation
Figure 5a: Review Areas

DOT & PF Project No. 53577



Scale: 1:2400
Jan 30, 2008

W.O. 069207D
Filename: Figure 5a.mxd



2



Seward Highway MP 99-105
Wetland Delineation
Figure 5b: Wetland Types

DOT & PF Project No. 53577



Scale: 1:2400
Jan 30, 2008

W.O. 059207D
Filename: Figure 5b.mxd

